

DISTRICT COURT - CSRBA  
Fifth Judicial District  
County of Twin Falls - State of Idaho

MAR 03 2022

By \_\_\_\_\_ Clerk  
\_\_\_\_\_  
Deputy Clerk

IN THE DISTRICT COURT OF THE FIFTH JUDICIAL DISTRICT OF THE  
STATE OF IDAHO, IN AND FOR THE COUNTY OF TWIN FALLS

In Re CSRBA ) PARTIAL DECREE PURSUANT TO I.R.C.P. 54(b)  
Case No. 49576 ) FOR FEDERAL RESERVED  
\_\_\_\_\_ ) WATER RIGHT NO. 94-09531P

NAME AND ADDRESS: UNITED STATES OF AMERICA ACTING THROUGH  
USDA FOREST SERVICE  
550 W FORT ST MSC 033  
BOISE ID 83724

SOURCE: See Attachment 1, Column A TRIBUTARY: See Attachment 1, Column B  
Sources are located on National Forest System Land in the Graham Creek-Lower North Fork Coeur d'Alene River subwatershed (HUC12 170103010702).

QUANTITY: The amount of water necessary to control and suppress forest fires.

PRIORITY DATE: 08/02/1993

POINT OF DIVERSION: See Attachment 1, Columns C through G

PURPOSE AND PERIOD OF USE: PURPOSE OF USE PERIOD OF USE  
Administrative-Fire Suppression 01/01 - 12/31

PLACE OF USE: National Forests in Idaho and the Kaniksu, Lolo and Kootenai National Forests in Montana.  
See Attachment 2.

OTHER PROVISIONS NECESSARY FOR DEFINITION OR ADMINISTRATION OF THIS WATER RIGHT:

This right is limited to the intermittent diversion and use of water for the purpose of suppressing wildfires. This water right shall not be used as a basis to prevent the future appropriation of water.

This partial decree is subject to such general provisions necessary for the definition of the rights or for the efficient administration of the water rights as may be ultimately determined by the Court at a point in time no later than the entry of a final unified decree. Idaho Code § 42-1412(6).

RULE 54(b) CERTIFICATE

With respect to the issues determined by the above partial judgment it is hereby CERTIFIED, in accordance with Rule 54(b), I.R.C.P., that the court has determined that there is no just reason for delay of the entry of a final judgment and that the court has and does hereby direct that the above partial judgment is a final judgment upon which execution may issue and an appeal may be taken as provided by the Idaho Appellate Rules.

RECOMMENDATION  
MAR 03 2022  
*Eric J. Wildman*  
SPECIAL MASTER

Eric J. Wildman  
Presiding Judge of the  
Coeur d'Alene-Spokane River Adjudication

Attachment 1

|   | A              | B                              | C        | D     | E       | F    | G                      |
|---|----------------|--------------------------------|----------|-------|---------|------|------------------------|
| 1 | SOURCE NAME    | TO TRIBUTARY                   | TOWNSHIP | RANGE | SECTION | QQ   | SURVEY CODE AND NUMBER |
| 2 | Unnamed Stream | North Fork Coeur d'Alene River | 50N      | 03E   | 28      | SENE | L 1                    |
| 3 | Unnamed Stream | North Fork Coeur d'Alene River | 50N      | 03E   | 28      | SENW | L 3                    |
| 4 | Unnamed Stream | North Fork Coeur d'Alene River | 50N      | 03E   | 28      | SENW |                        |
| 5 | Unnamed Stream | North Fork Coeur d'Alene River | 50N      | 03E   | 28      | SENW | L 3                    |
| 6 | Unnamed Stream | North Fork Coeur d'Alene River | 50N      | 03E   | 28      | SWNE | L 2                    |
| 7 | Unnamed Stream | North Fork Coeur d'Alene River | 50N      | 03E   | 28      | SWNE | L 2                    |
| 8 | Unnamed Stream | North Fork Coeur d'Alene River | 50N      | 03E   | 28      | SWNE | L 2                    |



Attachment 2  
 Place of Use Map Fire Suppression - Water Right No. 94-09531P  
 National Forests in Idaho and the Kaniksu, Lolo and Kootenai NF in Montana

Key to Features

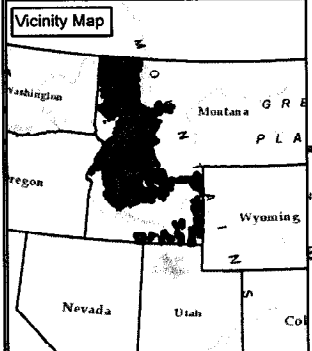
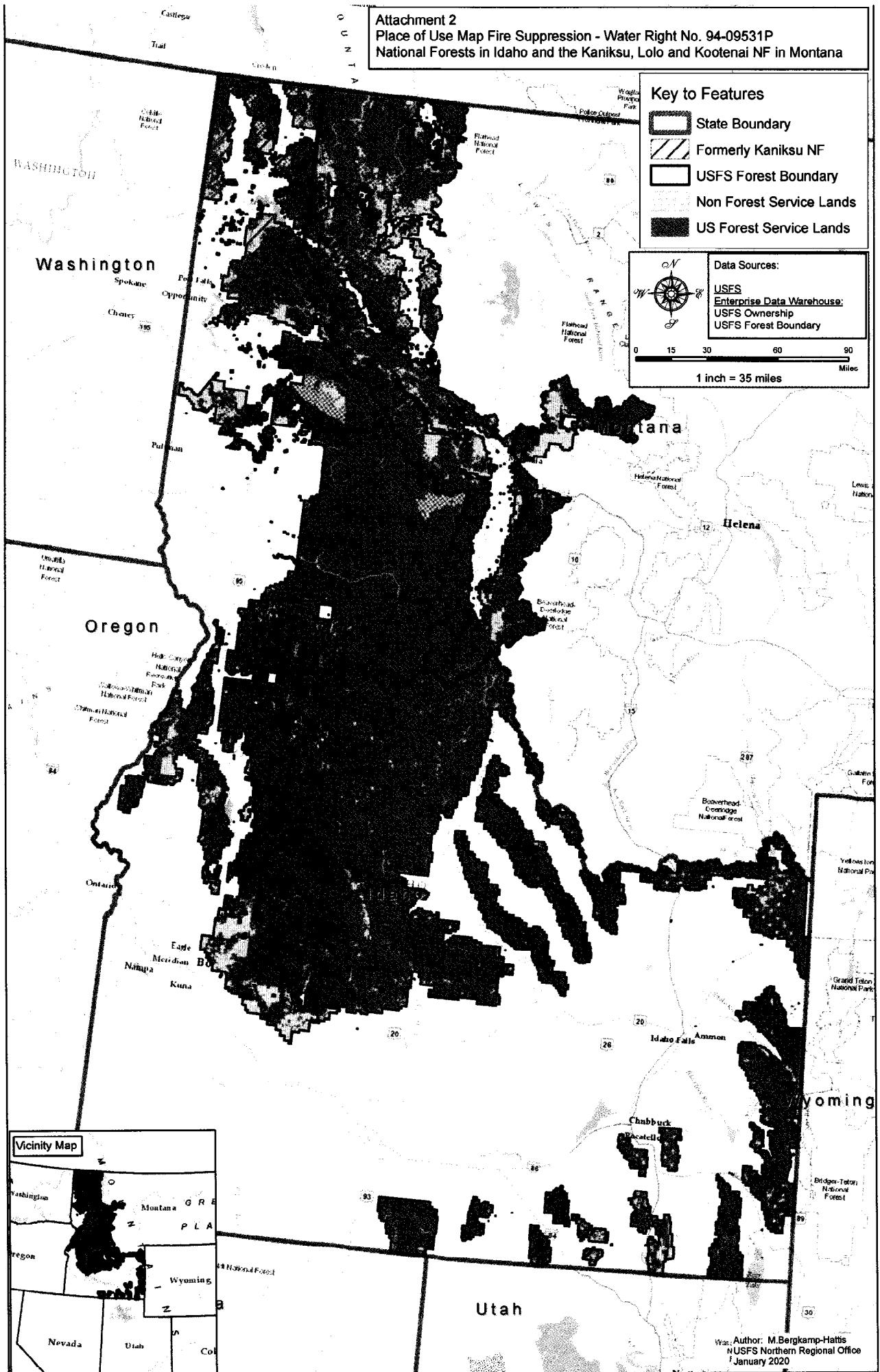
- State Boundary
- Formerly Kaniksu NF
- USFS Forest Boundary
- Non Forest Service Lands
- US Forest Service Lands

Data Sources:

- USFS
- Enterprise Data Warehouse
- USFS Ownership
- USFS Forest Boundary

1 inch = 35 miles



Author: M. Bergkamp-Hattis  
 NUSFS Northern Regional Office  
 January 2020